

Landscape Treatments

- Tree Planting**  
See Planting Plan
- Shrub Planting**  
See Planting Plan
- Grassed Area**
- Mounding**
- Surface Treatment 1 - Footpaths**  
Rectangular Permeable Paving.  
200x100x60mm. Natural Grey - Stretcher Bond  
**Border:** Rectangular Permeable Paving.  
200x100x60mm. Charcoal - Soldier Course  
Build-up to Engineer's Detail.  
(or similar approved)
- Surface Treatment 2 - Open Space**  
Dust Path  
(or similar approved)
- Surface Treatment 3 - Tactile Paving**  
Build-up to Engineer's Detail.  
(or similar approved)
- Surface Treatment 13 - Gravel**  
Gravel Drain to base of Archaeology Panel  
(or similar approved)
- Surface Treatment 15 - Kerb**  
Natural 3 way kerb  
200x160x160mm  
(or similar approved)
- Boundary Treatment 3**  
1.2m High Railing, 4 Bar.  
Galvanised & Painted Black  
(or similar approved)
- Seating**  
(Or Similar Approved)
- Feature**  
Suggested location for an archaeology/heritage panel as per recommendation of Courtney Deery Heritage Consultants' Archaeological Impact Assessment for the subject lands.  
Suggested Dimensions - 800x100x1800mm

Proposed Open Space Tree Planting

No.	Name	Size
T4	Acer campestre 'Eisrijk'	16-18cm
T9	Quercus ilex	16-18cm-400cm
T10	Pinus sylvestris	16-18cm-250cm
T11	Sequoia sempervirens	16-18cm-400cm
T12	Ilex aquifolium	16-18cm-250cm
T13	Cedrus deodara	16-18cm-400cm

Proposed Shrub Planting

No.	Name	Size
S1	Lavandula angustifolia	3L
S2	Verbena grandiflora	2L
S3	Cistus corbariensis	3L
S4	Hebe spp.	3L
S5	Ribes spp.	3L
S6	Cornus alba	2L
S7	Rosmarinus	1L
S8	Hypericum hidcote	2L

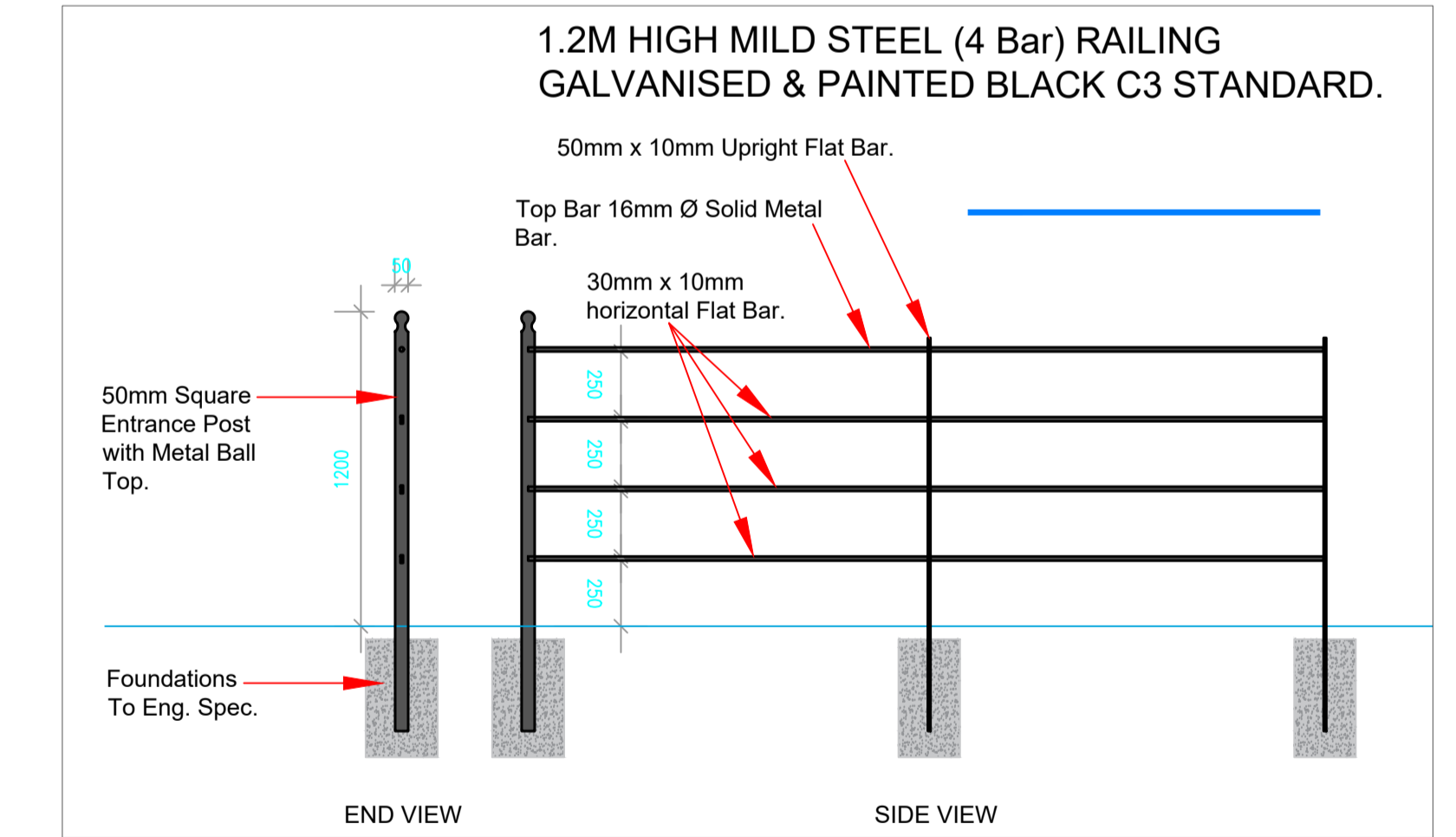
Proposed Ground Cover Planting (Included in Shrub)

No.	Name	Size
G1	Bergenia cordifolia	1L
G2	Persicaria affinis	1L
G3	Geranium 'Rozanne' (Jolly bee)	1L
G4	Hedera helix 'Hibernica'	1L
G5	Salvia nemorosa	1L
G6	Heliborus niger	1L
G7	Paeonia suffruticosa	1L
G8	Ceanothus repens	1L
G9	Rubus idaeus	1L
G10	Rubus tricolor	1L

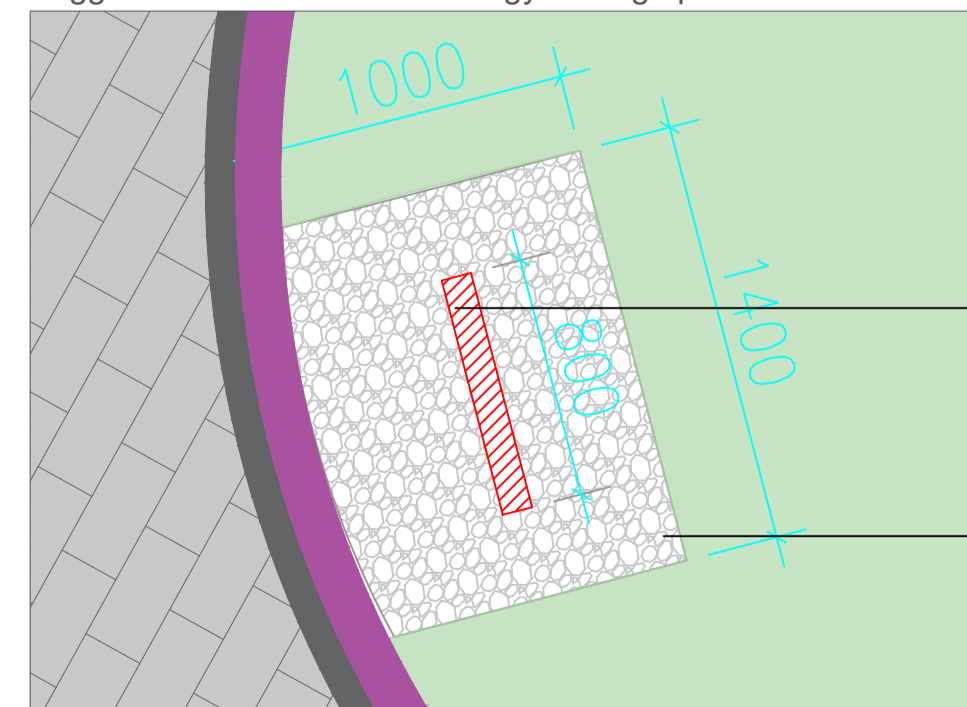
Proposed Perennial/Bulb Planting (Included in Shrub)

No.	Name	Size
P1	Erysimum 'Bowle's mauve'	3L
P2	Verbena grandiflora	2L
P3	Achillea spp.	1L
P4	Centaurea cyanus	1L
P5	Geranium sanguineum	1L
P6	Chrysanthemum maximum	1L
P7	Verbascum spp.	1L
P8	Pierovskia atriplicifolia	3L
P9	Hemerocallis	2L
P10	Kniphofia uvaria	3L
P11	Agapanthus africanus	1L
P12	Allium hollandicum	1L
P13	Verbena grandiflora	2L

Railing Detail - 1:25



Suggested location of archaeology/heritage panel - 1:25



Suggested Archeology/Heritage Panel - 800x100x1800mm.  
Foundations to engineer's detail

Gravel Base - 1400x1000mm

REVISIONS:

Rev	By	Date	Description
Rev A	AMT	16.05.24	Planning
Rev B	R.ON	21.06.24	Planning
Rev C	R.ON	28.06.24	Planning
Rev D	R.ON	01.07.24	Planning
Rev E	R.ON	02.07.24	Planning
Rev F	R.ON	10.07.24	Planning
Rev G	R.ON	13.08.24	Planning

Project Title: Proposed Development of Block 5, Block 6 & Grant Park, Clongriffin, Dublin 13

Client: LDA

Drawing Title: Grant Park Plan

Job No.: 1864

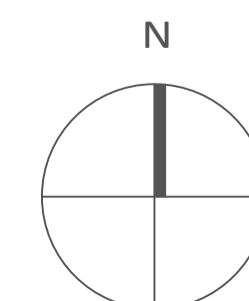
Dwg. No.: 07

Scale: @ A1  
1:100

Date: 13/08/24

Drawing By: AMT

Checked By: RMD



**Ronan MacDiarmada + Associates Ltd.**  
Landscape Architects and Consultants.

Gort Na Si, Main St. Newcastle, Co. Dublin  
tel: +353 1 412 4476 mob: 086 26 25 438  
fax: +353 1 401 3748 c-mail: [ronan@rmda.ie](mailto:ronan@rmda.ie)