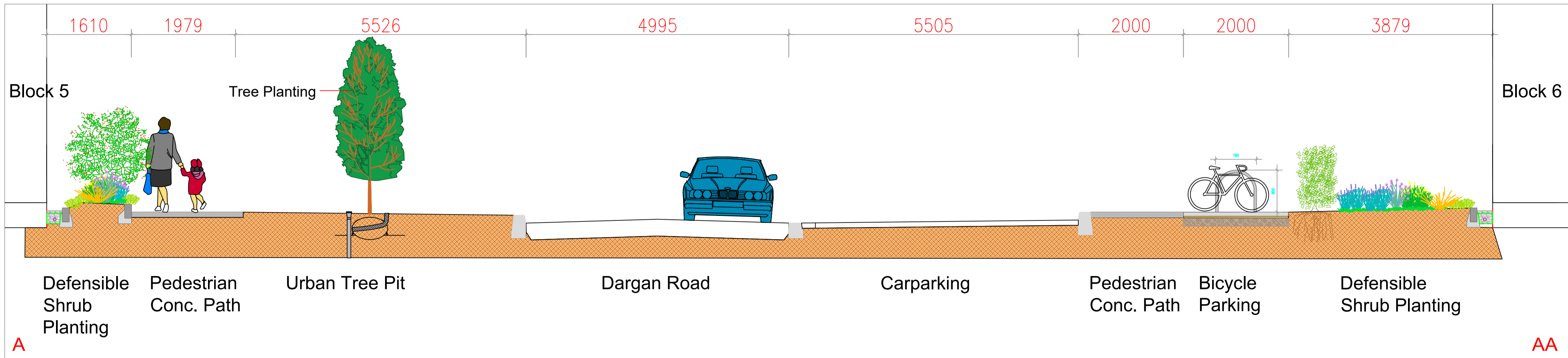


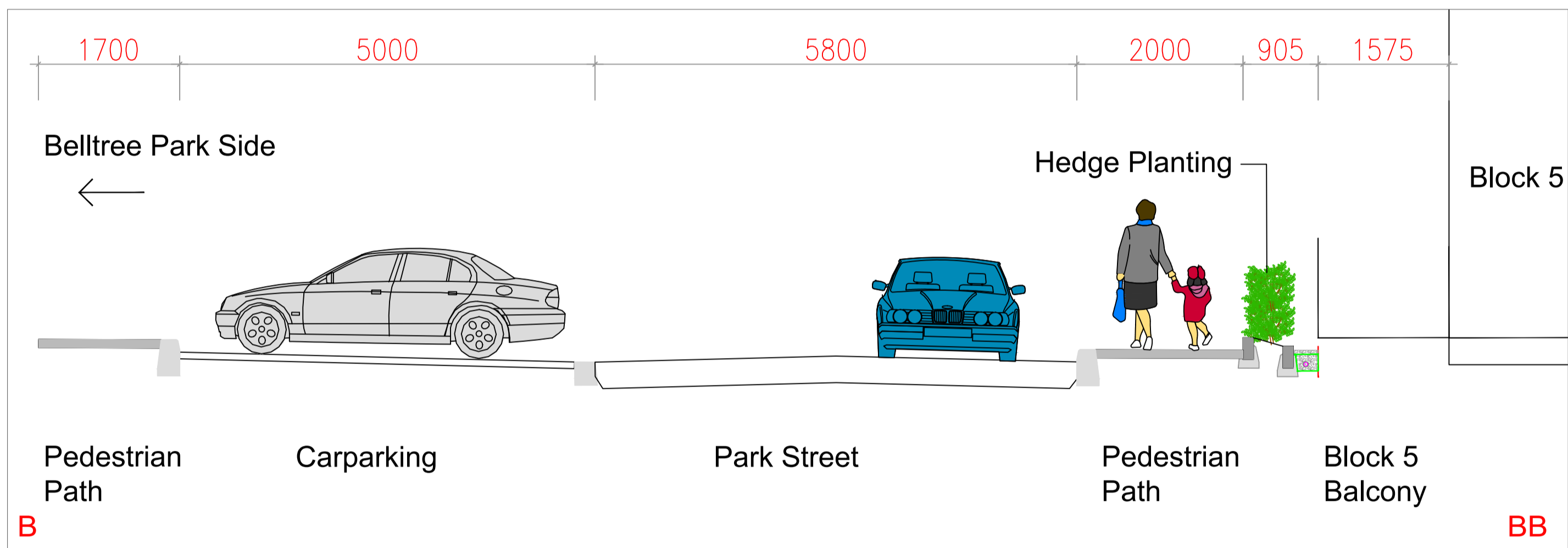
Dargan Road Between Block 5 & 6 **Section A-AA** Scale (1:50)



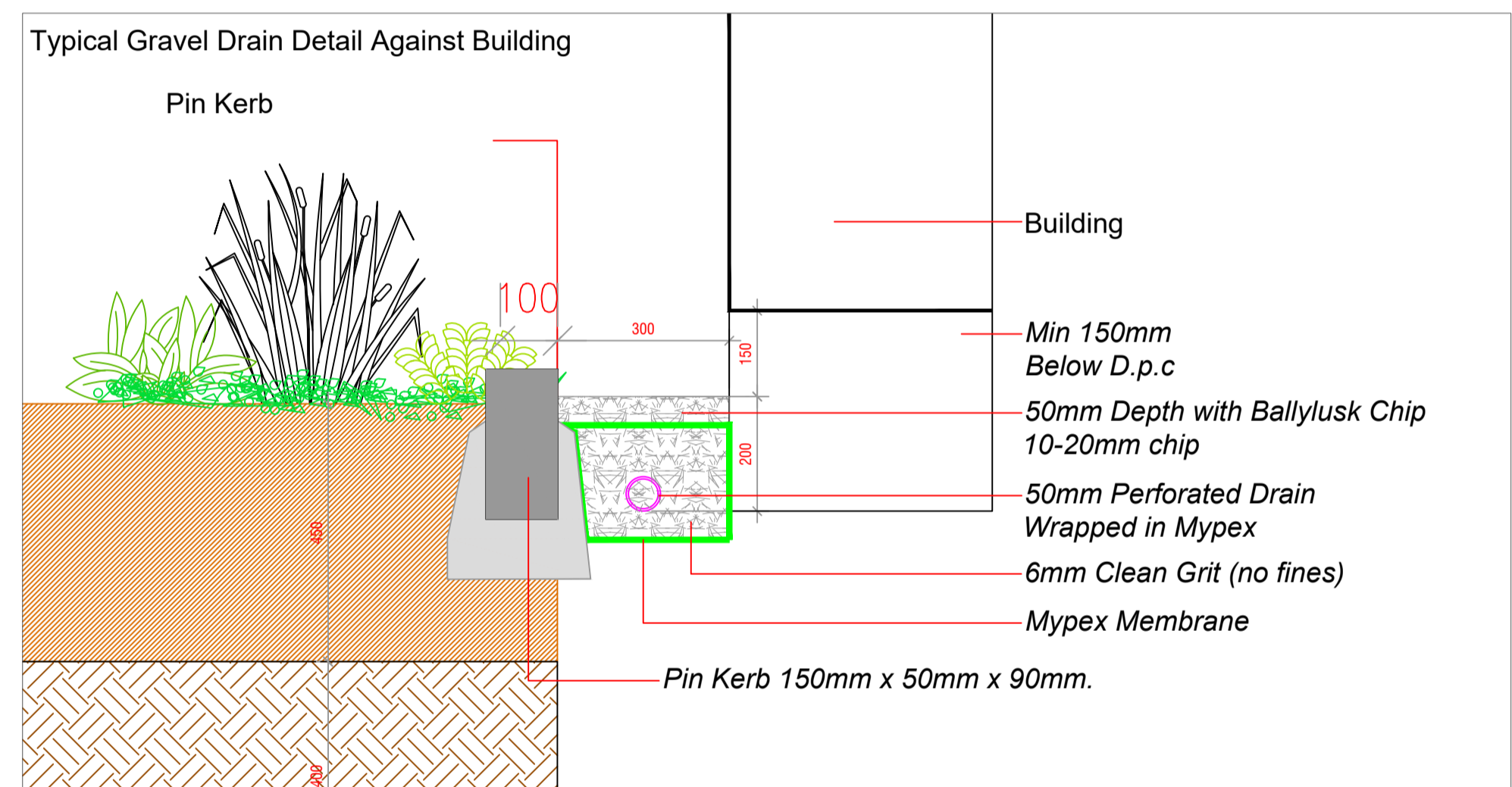
Location Plan Scale (1:1000)



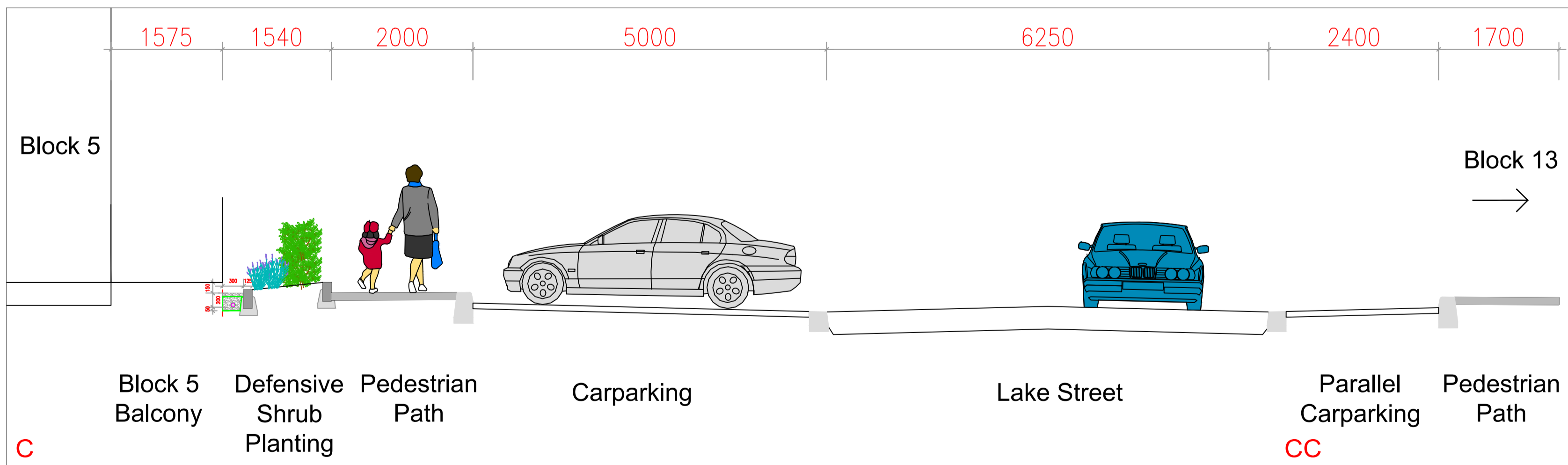
Park Street (Between Belltree Park & Block 5) **Section B-BB** Scale (1:50)



Gravel Drain Detail Scale (1:10)



Lake Street (Between Block 5 & Block 13) **Section C-CC** Scale (1:50)



NOTES:

REVISIONS:				Project Title:	Dwg. No.:
Rev A	RON	16.05.24	Planning	Proposed Development of Block 5, Block 6 & Grant Park, Clongriffin, Dublin 13	09
Rev B	RON	25/07/24	Planning		Scale: @ A1 1:100
				Client: Land Development Agency	Date: 25/07/24
				Drawing Title: Block 5 Street Level Sections A, B & C	Drawing By: AMT
				Job No.: 1864	Checked By: RMD
				 <b>Ronan MacDiarmada + Associates Ltd.</b> Landscape Architects and Consultants. Gort Na Si, Main St. Newcastle, Co. Dublin tel: +353 1 412 4476 e-mail: info@rmda.ie	