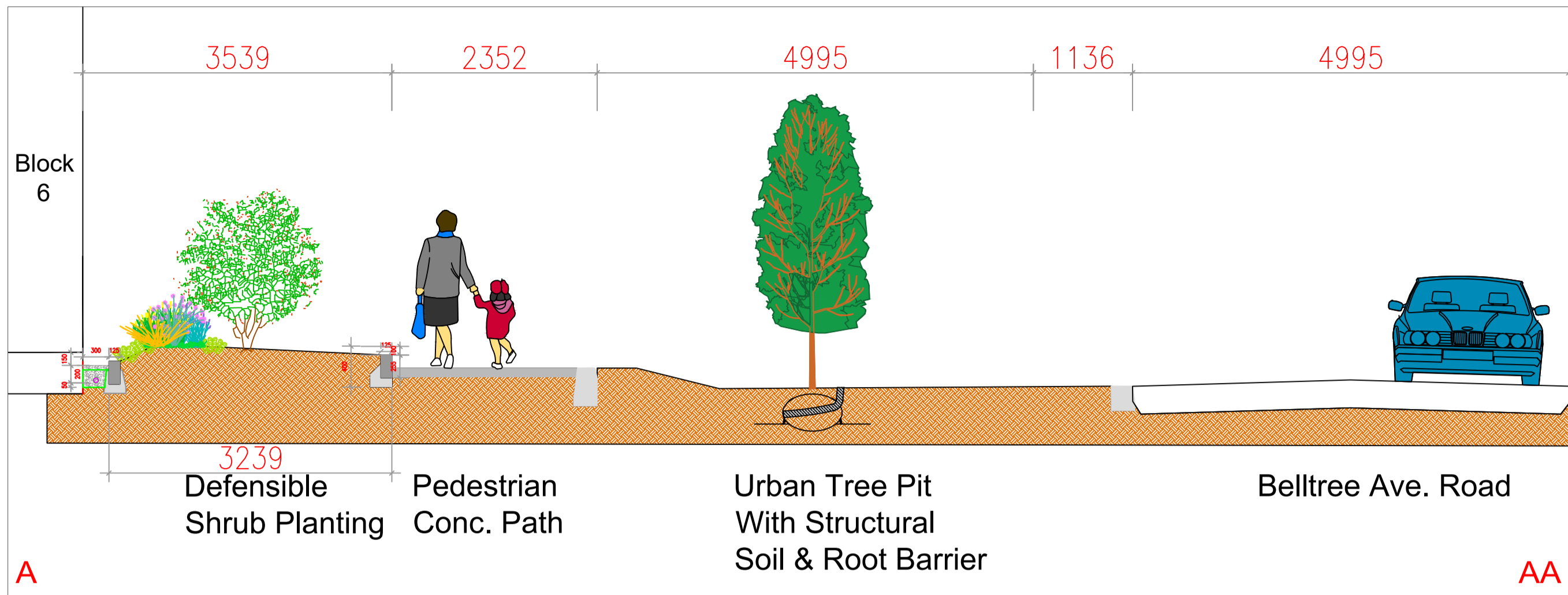
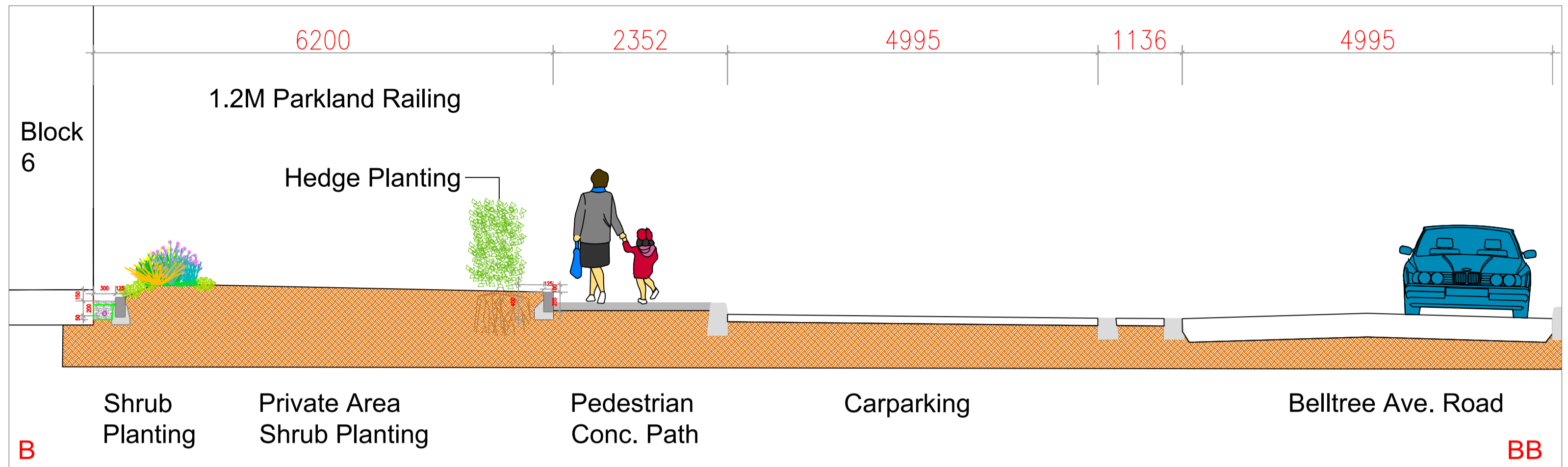


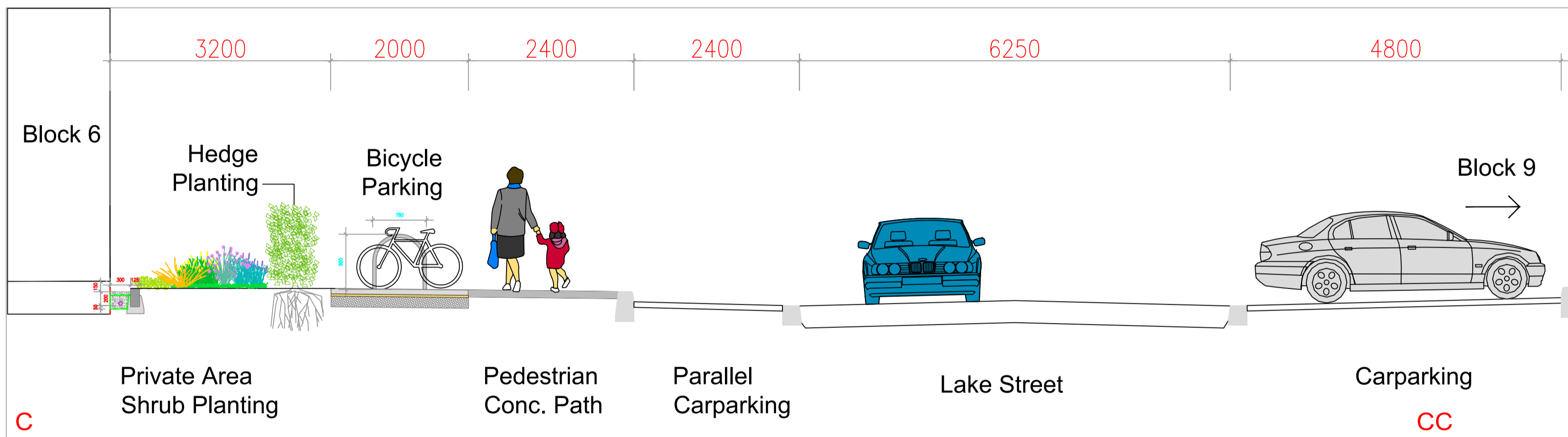
Belltree Ave. North of Block 6 **Section A-AA** Scale (1:50)



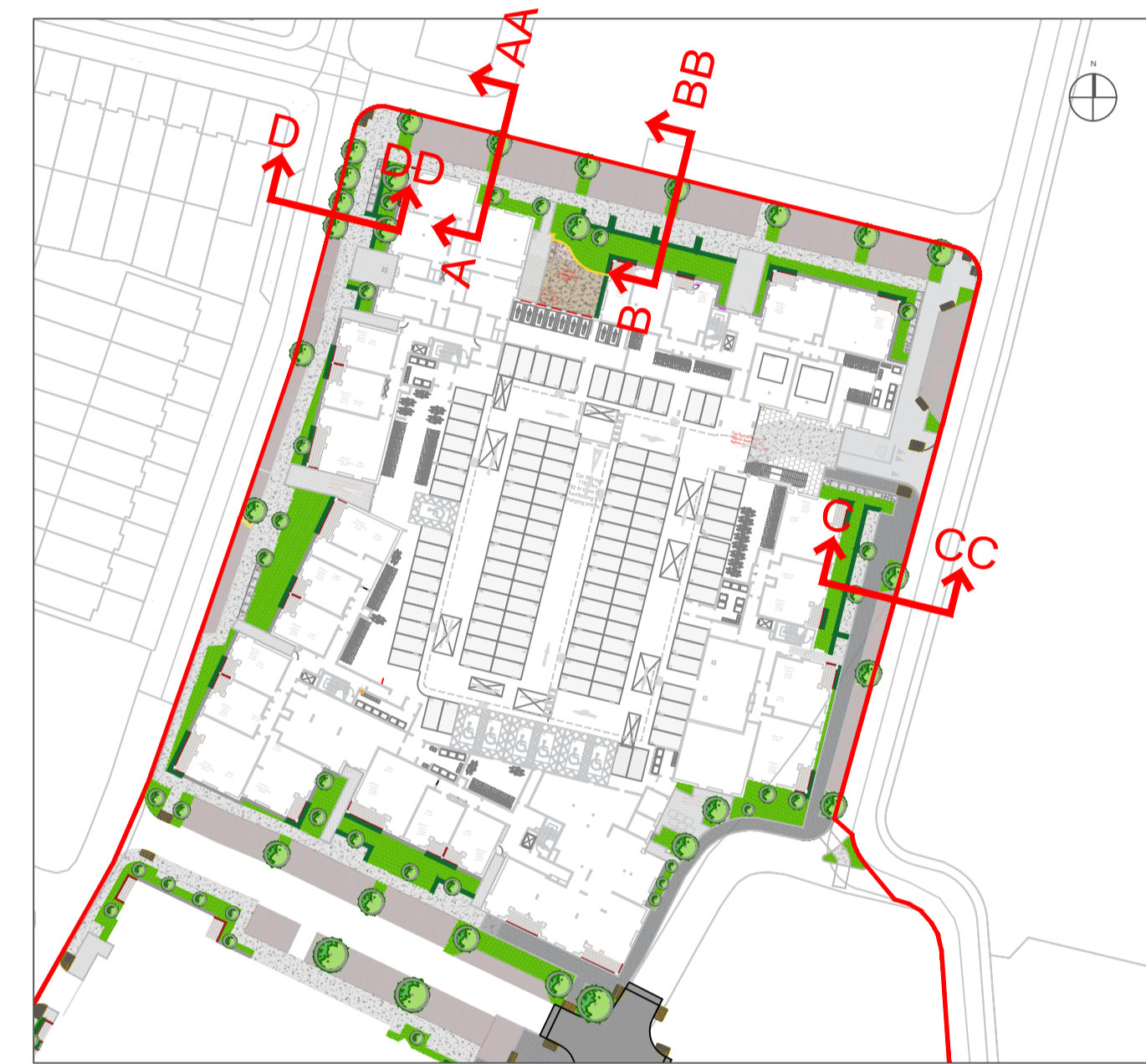
Belltree Ave. North of Block 6 **Section B-BB** Scale (1:50)



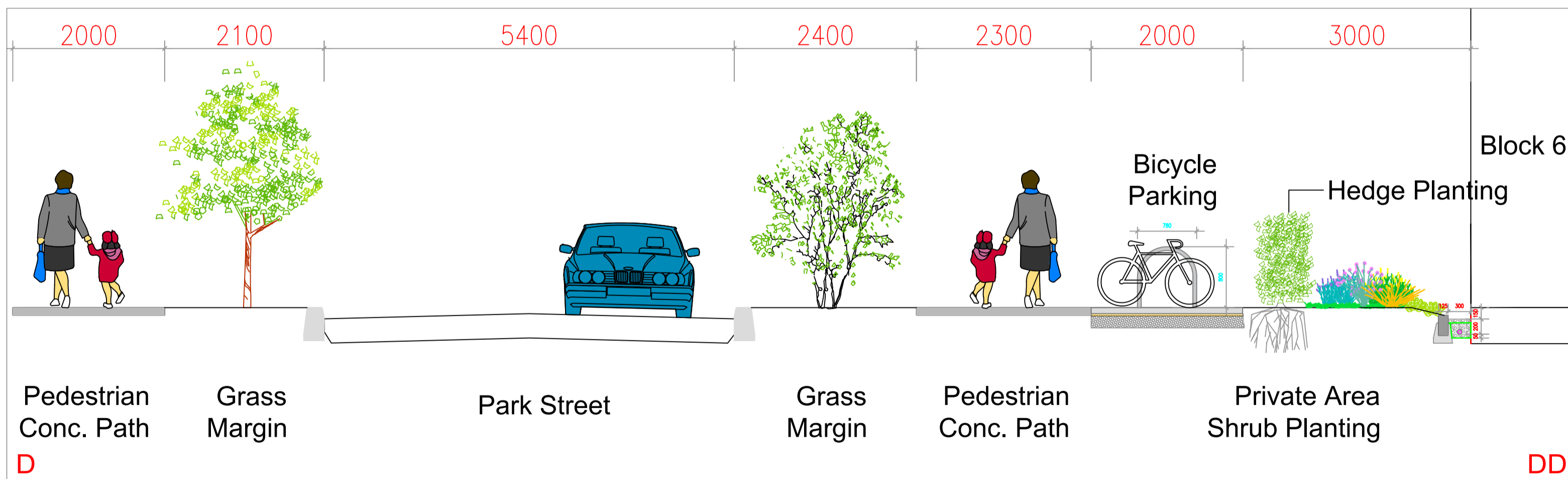
Lake Street East of Block 6 **Section C-CC** Scale (1:50)



Location Plan Scale (1:1000)



Park Street West of Block 6 **Section D-DD** Scale (1:50)



NOTES:

REVISIONS:

Rev A	RON	16.05.24	Planning
Rev B	RON	25/07/24	Planning

Project Title: Proposed Development of Block 5, Block 6 & Grant Park, Clongriffin, Dublin 13

Dwg. No.: 10

Scale: @ A1  
1:100

Client: Land Development Agency

Date: 25/07/24

Drawing Title: Block 6 Street Level Sections A,B,C & D

Drawing By: AMT

Job No.: 1864

Checked By: RMD



**Ronan MacDiarmada + Associates Ltd.**  
Landscape Architects and Consultants.  
Gort Na Si, Main St. Newcastle, Co. Dublin  
tel: +353 1 412 4476 e-mail: info@rmda.ie