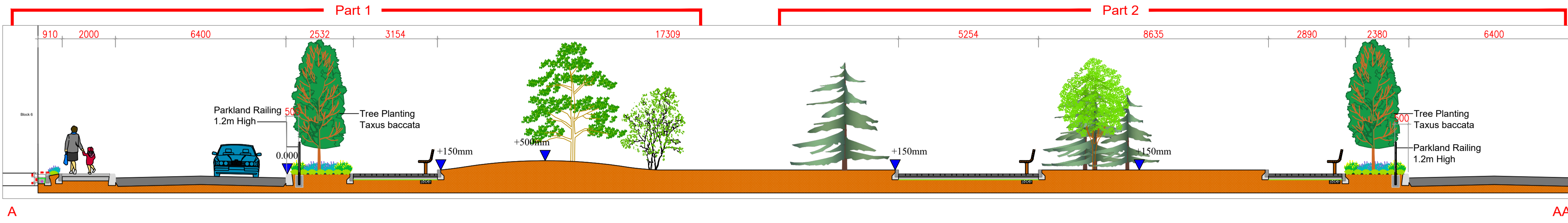


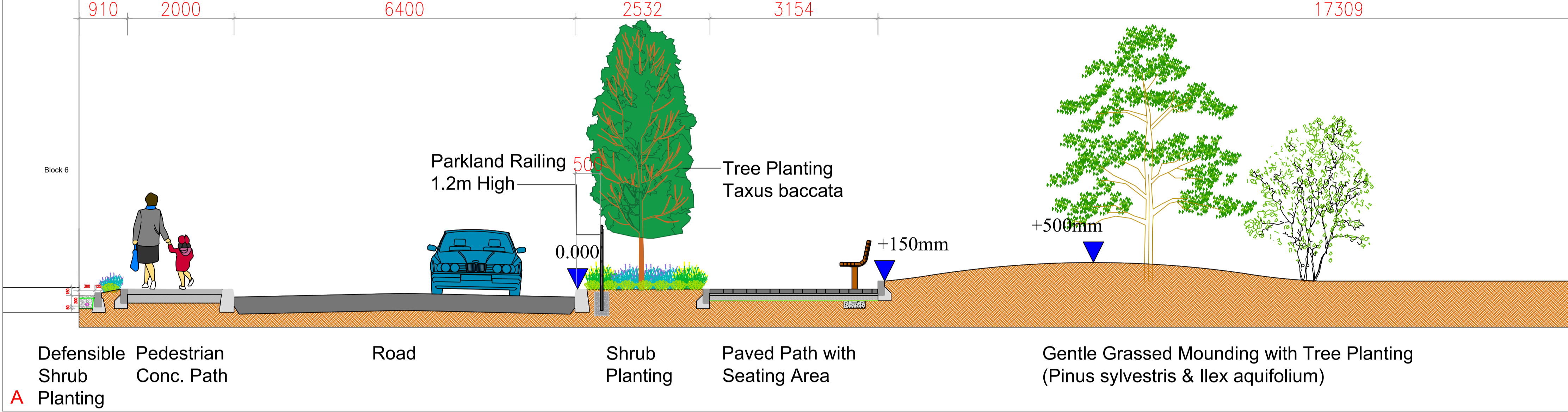
Grant Park Section A-AA Scale (1:100)



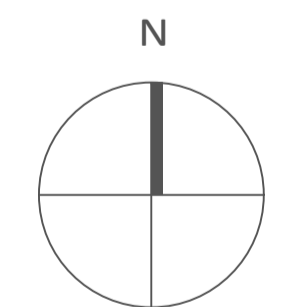
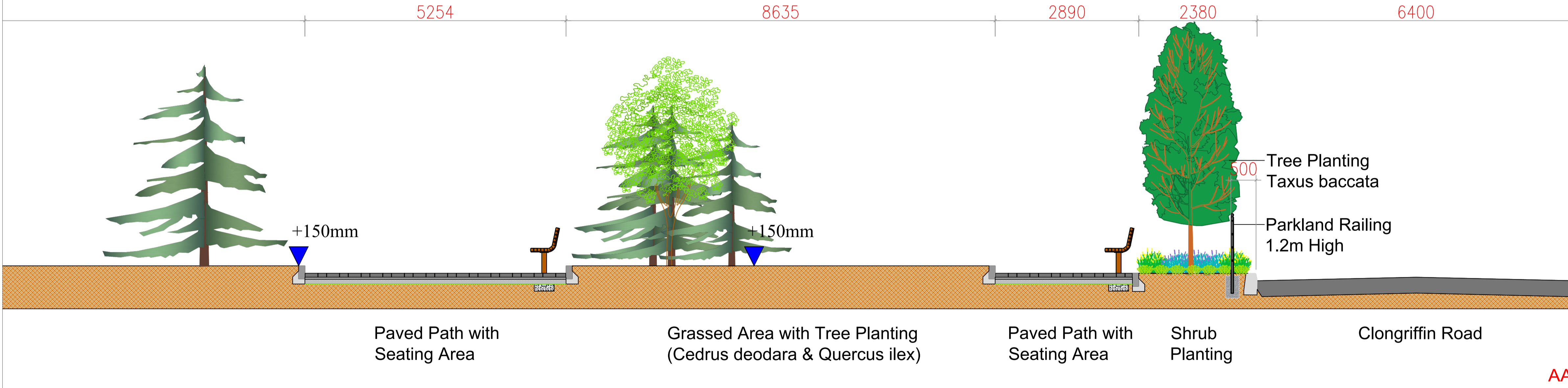
Location Plan Scale (1:500)



Grant Park Section A-AA Part 1 Scale (1:50)



Grant Park Section A-AA Part 2 Scale (1:50)



NOTES: Please see Consulting Engineers Drawings for Road & Kerb Levels - indicative mounding and grading of earth, shown as level differences.

REVISIONS:			
Rev A	RON	16.05.24	Planning
Rev B	RON	25/07/24	Planning

Project Title: Proposed Development of Block 5, Block 6 & Grant Park, Clongriffin, Dublin 13	Dwg. No.: 11
Client: Land Development Agency	Scale: @ A1 As shown
Drawing Title: Grant Park Section A-AA	Date: 25/07/24
Job No.: 1864	Drawing By: AMT
Checked By: RMD	
 Ronan MacDiarmada + Associates Ltd. Landscape Architects and Consultants. Gort Na Si, Main St. Newcastle, Co. Dublin tel: +353 1 412 4476 e-mail: info@rmda.ie	
This drawing is copyright ©	